

Welcome to The Winnebago System

The Winnebago System is comprised of several bodies of water, lakes Winnebago, Butte des Morts, Winneconne, Poygan and the Fox and Wolf Rivers.

Lake Winnebago is located in east central Wisconsin. It is 28 miles long and 10 miles wide with a maximum depth of 22 feet. It covers 137,708 acres and is home to one of the largest Lake Sturgeon populations in the world.

Lake Butte des Morts, located west of the city of Oshkosh and southeast of the village of Winneconne, is 8,857 acres with a maximum depth of 19 feet.

Lake Winneconne is the smallest of the upriver lakes and covers 4,507 acres. The main base has a maximum depth of 9 feet. It is located immediately north of the village of Winneconne and east of and connected to Lake Poygan.


Lake Poygan is the largest of the upriver lakes and covers 14,102 acres. Poygan has a maximum depth of 12 feet. It is located northeast of the village of Winneconne and south of Fremont.

The Fox River runs from the Eureka Dam, downstream to Lake Butte des Morts, to Lake Winnebago through the city of Oshkosh.

The Wolf River flows from the town of New London, downstream to Lake Poygan. From there, it flows from Lake Winneconne to Lake Butte des Morts.


Would you like to explore more?

The following brochures offer opportunities to see more of the Lake Communities.



A Taste of the Lakes

A connoisseur's guide to the hidden culinary delights of the area covering all the food groups from wine to cheese to chocolate.



Unique Your Trip

A guide to those 'out of the way' places that only the locals know about. The unique, the unusual, the exclusive.



Call 877-303-9200 for your free copy today and enjoy us on the land and on the water!

Don't take these hitchhikers for a ride!



Invasive species like zebra mussels, Eurasian water-milfoil and rusty crayfish are causing problems for Wisconsin's lakes and rivers. Did you know that you might be helping them spread?

The main way invasive species get into lakes, rivers, and wetlands is by "hitching" rides with unsuspecting boaters, anglers, and other outdoor recreators. If you leave a body of water without taking the precautions recommended here, you could be transporting these harmful species from one body of water to another.

Unfortunately, Lake Winnebago has already been impacted by some aquatic invaders, but there are many problematic species which are not yet in Lake Winnebago and you can help keep them out. You can also help keep these invaders from spreading to other lakes and rivers—many of which are still free from invasive species.

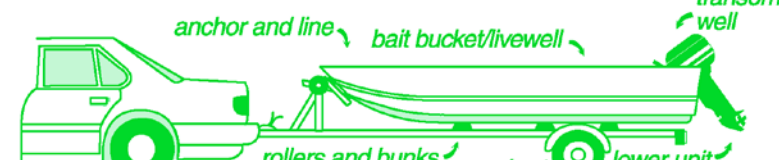
The good news is that you can help protect our valuable lakes, rivers and wetlands by taking a few easy steps. Each time you get ready to leave a water body, make sure to:

- **Inspect** your boat, trailer and equipment and **remove** visible aquatic plants, animals and mud
- **Drain** water from your boat, motor, bilge, live wells and bait containers
- **Dispose** of leftover bait in the trash, not in the water
- **Rinse** your boat and recreational equipment with hot water OR dry for at least five days.

Taking these simple actions will help protect Wisconsin's waters for our children and grandchildren—ensuring that our scenic and bountiful waters will still be healthy the next time you come to visit!

It's the Law!

Wisconsin statutes prohibit launching a boat, boat trailer or boating equipment if there are any aquatic plants attached.



When inspecting your boat for plants and animals, be sure to check the spots labeled in the drawing above.

VHS Alert

In spring 2007 a deadly new fish disease was found in the Lake Winnebago System and Lake Michigan. Viral Hemorrhagic Septicemia virus (VHS) can affect numerous species of fish, including many sport fish.

VHS is not dangerous to people who handle or eat their catch, but poses a serious threat to many species of fish that are native to Wisconsin. The VHS virus, which originated in Europe, is considered an invasive species in Wisconsin.

Like other invasive species, VHS spreads to new waters on boats and equipment. To prevent the spread of VHS, boaters should carefully inspect and clean their boats and equipment every time they leave a landing, just as they would for other invasive species.

In addition, the following rules will prevent the spread of VHS. Boaters on the Lake Winnebago system need to:

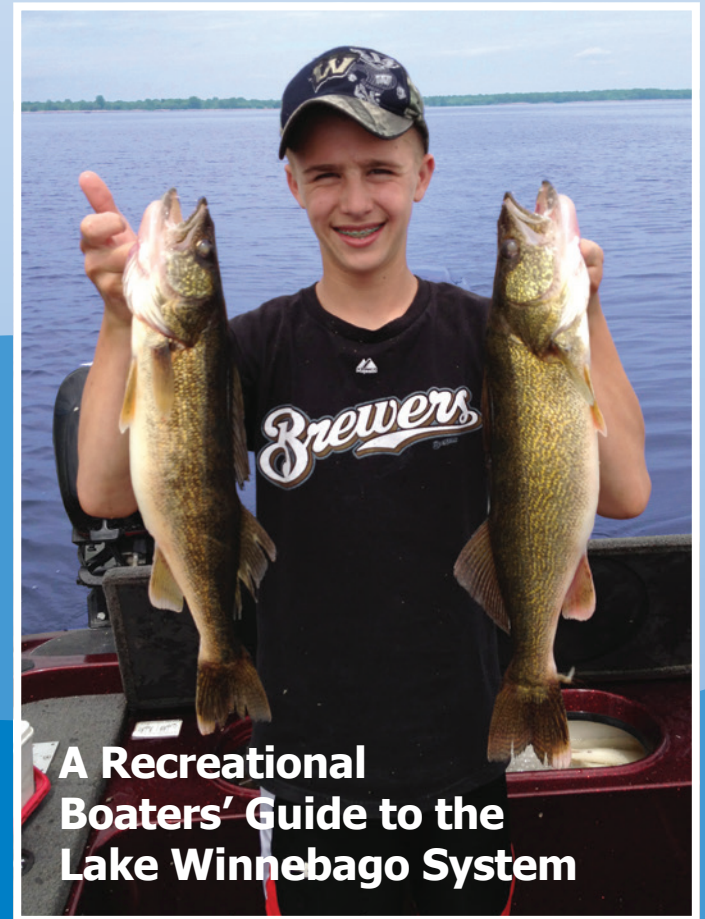
- Drain all water from boat, motor, bilge, live wells and bait containers.
- Never move live fish, including minnows, from one body of water to another.
- Dispose of leftover bait in the trash, not in the water or on land.
- Buy minnows only from licensed Wisconsin bait dealers. If catching your own bait, use it to fish only the water you caught it from.

For more information contact:
Wisconsin Department of Natural Resources
608-267-3531 or dnr.wi.gov/invasives



Fishin' the Lake
171 S. Pioneer Rd.
Fond du Lac, WI 54935

Fishin' & Cruisin'



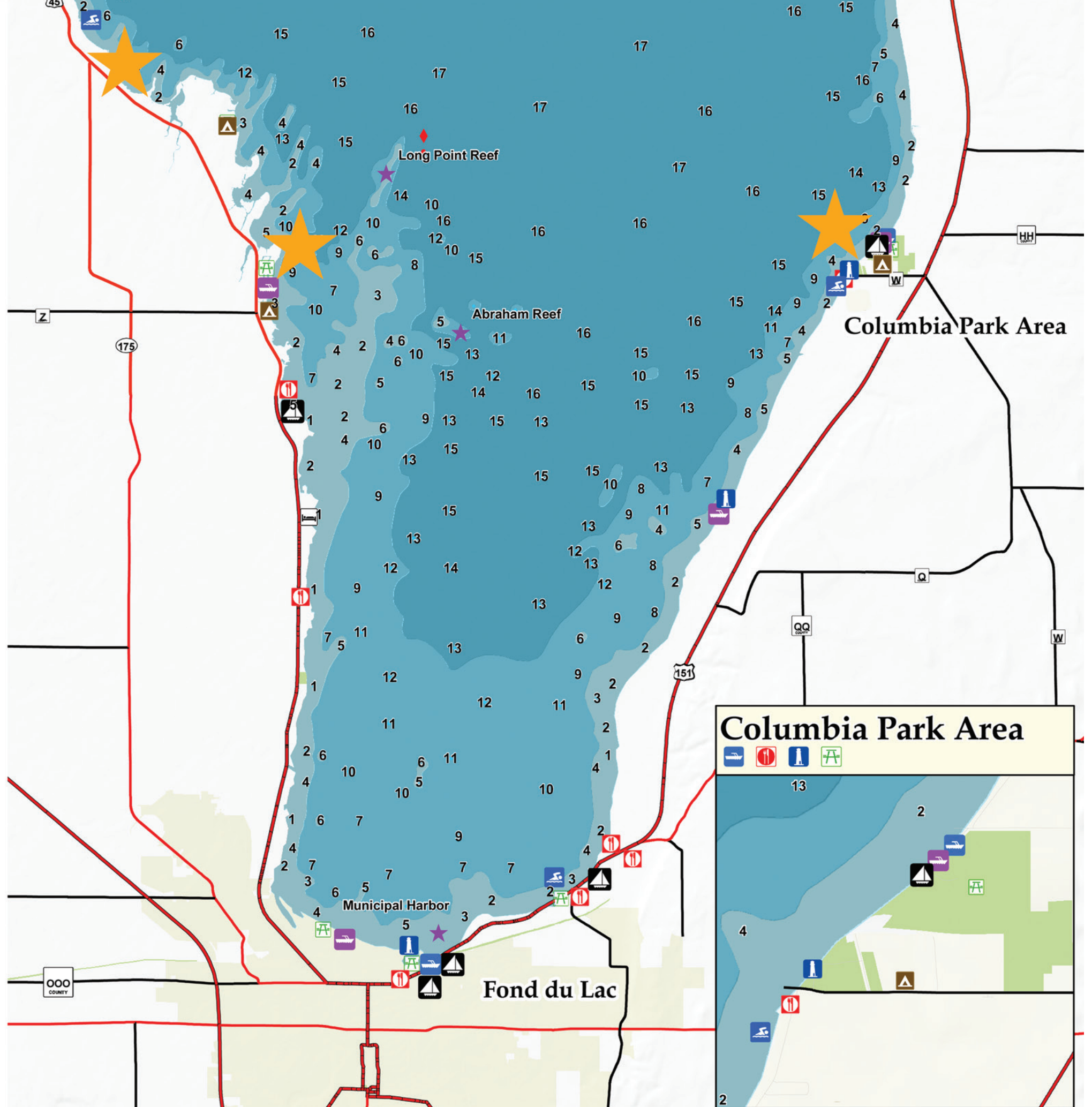
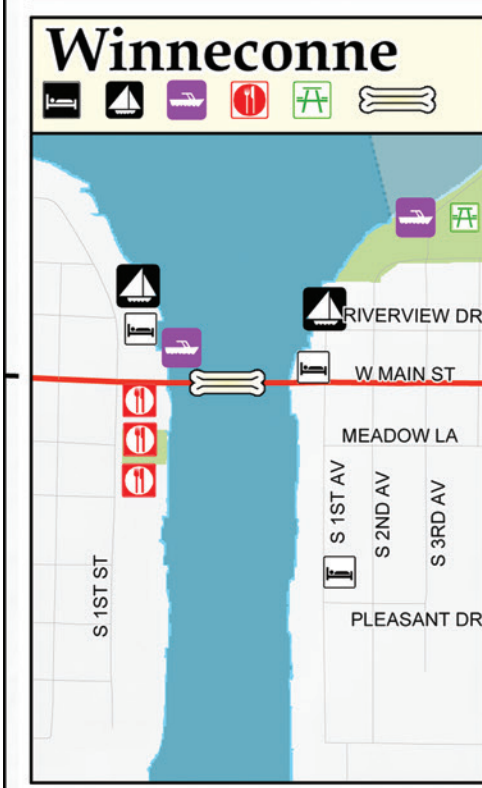
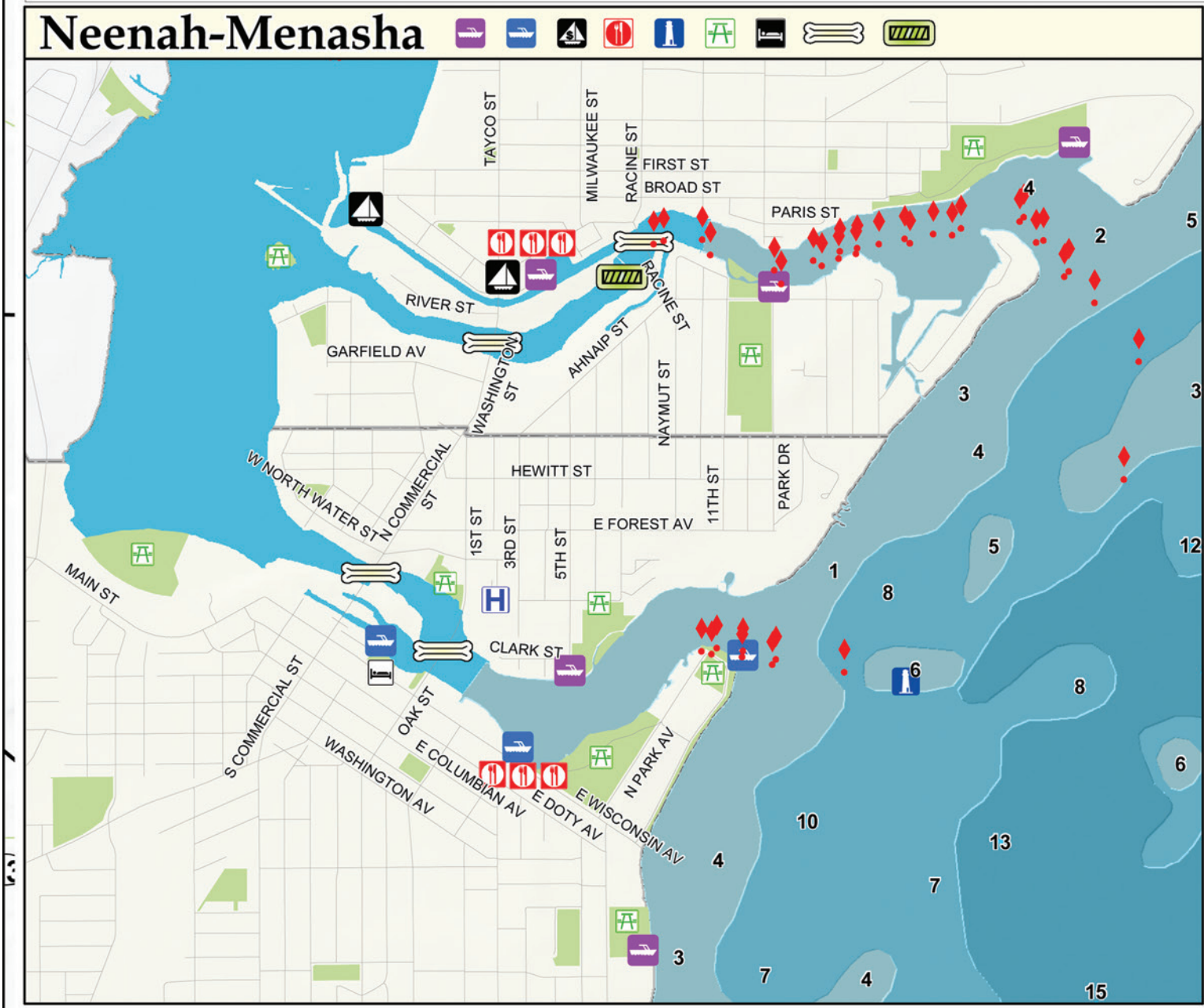
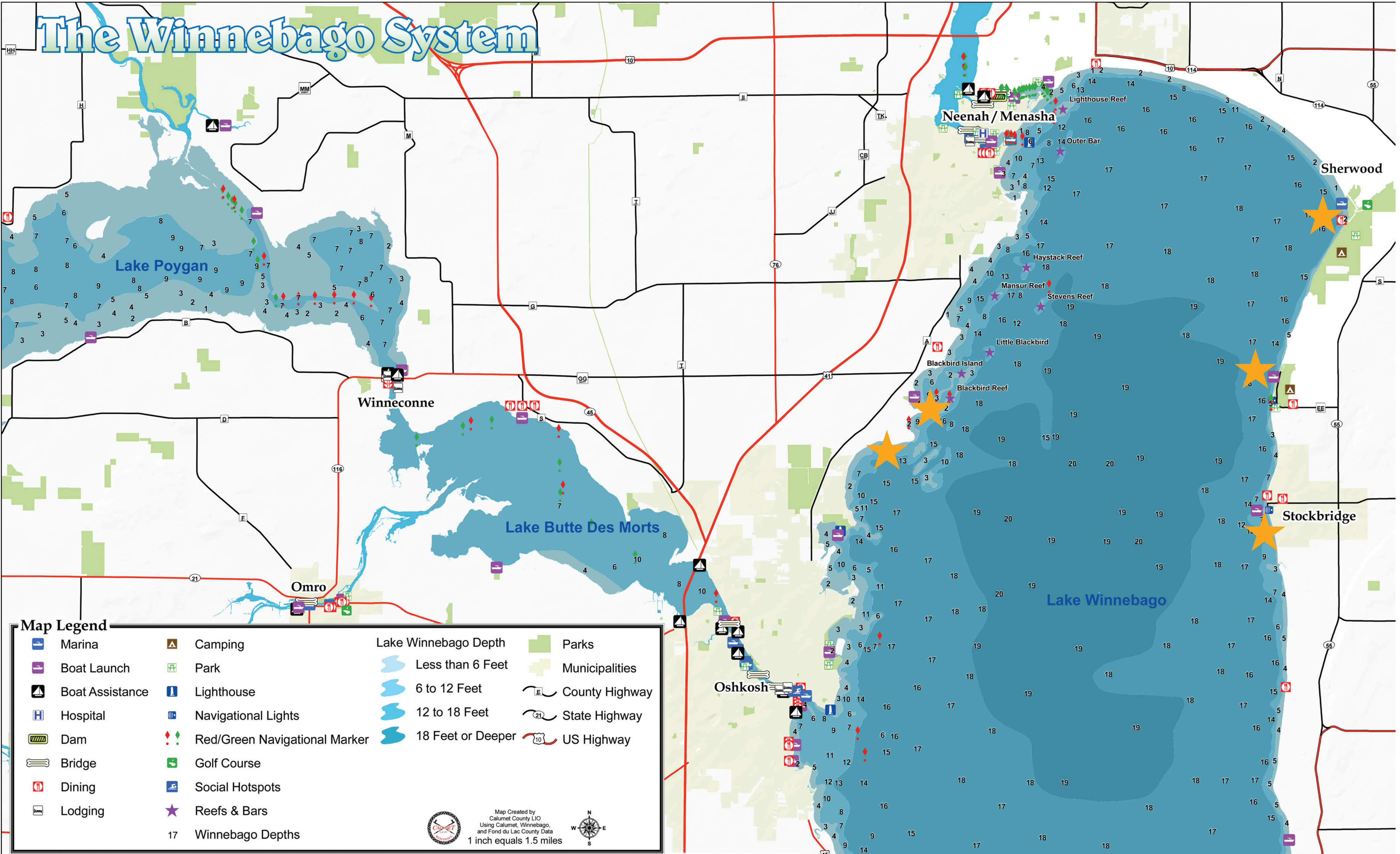
Fifth Edition

This map is to be used for tourism purposes only and is not to be used as a navigational aid.

All information contained within is to the best of the Lake Winnebago Marketing Groups' knowledge and has no guarantee.

Marinas	GPS Coordinates	Address	Phone	Shore Fishing	Rest-rooms	Showers	Gas	Pumpout	Shorepower	Slip Information	Repair	Boat Sales/ Rental	Description
High Cliff State Park Marina	44.1656 -88.2973	N6779 Lower High Cliff Road, Sherwood	920-989-1349	Yes		Yes, at park	•						4 paved lanes. Launch depth over 3 feet. Boarding dock. Over 25 trailer stalls. Convenience store and yacht club. Within walking distance to High Cliff State Park. Trails, picnic areas, camping, dog area. Sheltered harbor.
Calumet County Park	44.1042 -88.3273	N6150 County Highway EE, Stockbridge	920-439-1008	Yes	Yes	Yes, at park							4 paved lanes. Launch depth 3 feet. Boarding dock. Over 25 trailer stalls. Convenience store, concessions, trails, picnic areas, playground, camping. Sheltered harbor.
Stockbridge Harbor County Park	44.0704 -88.3286	1903 West Lake Street, Stockbridge	920-439-1008	Yes	Yes								More than 5 paved lanes. Launch depth over 3 feet. Boarding dock. Over 25 trailer stalls. Sheltered harbor.
Brothertown Harbor County Park	43.9663 -88.3207	N5691 Harbor Road, Brotherstown	920-439-1008	Yes	Yes								3 paved lanes. Launch depth 3 feet. Boarding dock. 6-10 trailer stalls. Sheltered harbor.
Columbia Park	43.91425 -88.33286	County Highway W, Pipe	920-960-0187	Yes	Yes	•		•	•	4 permanent slips. 12 overnight slips. tie-up available at seawall			70 ft. lookout tower. Ice, soda, launch stickers available. Jim and Linda's Supper Club within walking distance.
Calumet Harbor Marina	43.91425 -88.33286	N10361 Calumet Harbor Rd, Malone	920-360-3411 or 920-336-2818		Yes	•	•			Private marina with 65 permanent slips, some transient available			Next to Columbia Park and amenities. Ice and soda available, indoor storage, lift out service.
Velvet Beach	43.923144 -88.319808	Velvet Beach Road, Malone											Launch ramp and limited roadside parking.
Fisherman's Road Harbor	43.873562 -88.362663	Fisherman's Road, Pipe		Yes	Yes					Landing, seawall to tie-up			Small lighthouse maintained by the Fisherman's Road Fishing Club.
Garden Drive Launch	43.798925 -88.42585	Garden Drive, Taycheedah								Launch ramp at end of road			Street parking in area, no parking on Garden Drive, gas station/convenience store across street.
Lakeside Park	43.795801 -88.4416	555 North Park Avenue, Fond du Lac	920-322-3460	Yes	Yes	•	•	•	•	232 permanent slips, transient and overnight parking available			Convenience store, concessions, water hook up available. Lighthouse. Salty's Seafood and Spirits within walking distance.
Fond du Lac Yacht Club	43.79509 -88.43638	705 Mohawk Avenue, Fond du Lac	920-921-9950							9 guest slips			Storage and lift out service.
Lakeside Park West	43.797864 -88.461584	Ltischer Road, Fond du Lac	920-322-3460	Yes	Yes					Launch ramps			Dog park.
Hwy 45 Wayside	43.844231 -88.463164	6 miles north of Fond du Lac		Yes	Yes								Launch ramp, breakfast and large parking area, picnic facilities.
Nagy Park/Black Wolf Boat Landing	43.9125 -88.4710	6850 Fond du Lac Road, Oshkosh	920-232-1960	Yes	Yes								2 paved lanes. Launch depth over 3 feet. Boarding dock. Over 25 trailer stalls. Picnic area. Drinking water on a seasonal basis. Sheltered harbor.
Hergert Sport Center	44.0324 -88.5673	1232 North Sawyer Street, Oshkosh	920-231-8520				•						
Skipper Bud's Marina	44.0382 -88.5857	1351 Egg Harbor Lane, Oshkosh	920-231-3200				•						
Ecklund Motorsports & Marina	44.0525 -88.5765	2794 Marine Drive, Oshkosh	920-233-3313				•						
Spellman's Marina	44.0319 -88.5602	1713 West New York Avenue, Oshkosh	920-231-1850				•						
24th Avenue Boat Launch	43.9917 -88.5359	South Main Street/24th Avenue, Oshkosh	920-236-5080	Yes	Yes								2 paved lanes. Launch depth 3 feet. Boarding dock. 21-25 trailer stalls. Drinking water and picnic area.
Fugleberg Park	43.9687 -88.5364	South Main Street/Fugleberg Trail, Oshkosh	920-236-5080										2 paved lanes. Launch depth 3 feet. Boarding dock. More than 25 trailer stalls. Soda machines.
Pioneer Marina	44.0050 -88.53465	100 Pioneer Drive, Oshkosh	920-233-1981				•	•	•	172 permanent slips, 18 overnight, 25-30 transient			Harbor house has concessions and ice. Lift out service.
Bayshore Marina & Storage	44.01223 -88.53065	617 Bay Shore Avenue, Oshkosh	920-231-9936				•	•	•	70 slips in dolly system, 12 secure wet slips, 8 with power and water			Engine repair, repower, custom rigging. Party dock with grill.
Sweetwater Performance Center/Marina	44.0130 -88.5384	501 South Main Street, Oshkosh	920-230-6438		Yes	•	•	•	•	50 in water slips, transient, 30 amp service, rack storage			Ship store, patio and grills, clubhouse with kitchenette and TV lounge. New and used boat sales.
Mill Street Boat Launch	44.0113 -88.5291	Mill Street, Oshkosh	920-236-5080	Yes									2 paved lanes. Boarding dock. 5 trailer stalls.
Millers Bay at Menominee Park	44.0276 -88.5202	Hazel Street, Oshkosh	920-236-5080		Handicapped-accessible fishing pier	Yes				Docks and mooring in harbor allowed day or overnight			4 paved lanes. Launch depth over 3 feet. Boarding dock. Over 25 trailer stalls. Picnic area, playground, amusement rides, Menominee Park Zoo. Sheltered Harbor.
Asylum Point Country Landing	44.0652 -88.5169	3400 Sherman Road, Oshkosh	920-232-1960		Yes	seasonal				Docks			2 paved lanes. Launch depth 3 feet. Boarding dock. 30 trailer stalls. Lighthouse on Asylum Point.
Lakeside Marina	44.0253 -88.5600	902 Taft Street, Oshkosh	920-231-4321							Permanent slips for sale		•	Boat repair and sales.
Fox Harbor Marina	44.0297 -88.5625	1000 Bauman Street, Oshkosh	920-235-2028		Yes	•				Private marina with mooring space only, 15-18 boat slips			Harbor house has restrooms, showers, washer, dryer, freezer and security fence. Each boat has access to water, cable, telephone and electric.
Osh-O-Nea Landing	44.1052 -88.4834			Yes									
Riverside Park - Oshkosh	44.01350 -88.53632	North Main/Ceape Streets, Oshkosh	920-236-5080	Shorewall fishing	Yes					Seawall to tie up. Floating docks			Picnic area. Walking distance to Leach Amphitheater and access to Downtown Business District.
Michigan Street Pier - Oshkosh	44.0160 -88.5498			Yes									
Grundman Boat Landing and Park	44.1053 -88.4831	1801 Grundman Lane, Oshkosh	920-232-1960	Yes	seasonal					Docks			3 paved lanes. Launch depth over 3 feet. Boarding dock. More than 45 trailer stalls. Picnic area and drinking water. Sheltered harbor.
Recreation Park Boat Launch	44.1756 -88.4456	600 South Park Avenue, Neenah	920-886-6060	Yes	Yes					Docks			4 paved lanes. Launch depth over 3 feet. Boarding dock. Over 25 trailer stalls.
Kimberly Point Park	44.18566 -8844159	North Park Avenue, Neenah	920-886-6060	Handicapped-accessible fishing dock	Yes					Seawall to tie up			Picnic area. Kimberly Point Lighthouse.
Riverside Park - Neenah	44.18150 -88.45059	East Wisconsin/North Park Avenue, Neenah	920-886-6060	Yes						Seawall to tie up			Park and picnic area. Walking distance to many restaurants and lounges on Wisconsin Avenue.
Neenah Riverwalk/Shuttuck Park	44.1860 -88.4589	210 East Wisconsin Avenue, Neenah	920-886-6060	Yes						Approximately 20 transient/overnight slips and tie-up space			Park with drinking water. Barrier free waterfront walkway, walk out pier with panoramic views of Fox River, concrete lawn for festivals and events. Pavilion
Doty Park	44.1852 -88.4496	701 Lincoln Street, Neenah	920-886-6060	Fishing deck	Yes					Docks			2 paved lanes. Launch depth over 3 feet. Boarding dock. 6-10 trailer stalls. Picnic area and playground.
Finney Park	44.2049 -88.4703	899 North Lake Street, Menasha	920-720-7108										2 paved lanes. Boarding dock. 6-10 trailer stalls. Picnic area.
Barlow/Lock Street	44.2021 -88.4604		920-967-3640										Paved lane.
Ninth Street Boat Launch	44.2156 -88.4550	9th Street, Menasha	920-967-3640										Paved lane. More than 25 trailer stalls.
Smith Park	44.1988 -88.4306	Park and Keyes Street, Menasha	920-967-3640		Yes								Paved lane. Boarding dock. Picnic area in adjacent Smith Park.
Menasha Dock Association	44.1993 -88.4509	South end of Manitowoc Street, Menasha	920-967-3640	Yes	•	•	•	•	•	Slips available			Picnic area in adjacent Smith Park.
Manitowoc Street	44.1993 -88.4509	South end of Manitowoc Street, Menasha	920-967-3640										Paved lane. Launch depth over 3 feet. 6-10 trailer stalls.
Valley Marine Mart	44.2016 -88.4597	100 Water Street, Menasha	920-722-6379				•						
Jefferson Park	44.2039 -88.4248	Third Street, Menasha	920-967-3640		Yes					Approximately 35 permanent slips			3 paved lanes. Launch depth over 3 feet. Boarding dock. Over 25 trailer parking stalls. Picnic area.
Landings/Winnabago Pool Lakes	44.0205 -88.5547	North Campbell Road, Oshkosh	920-236-5080	Fishing piers	seasonal					Paved lane. Launch depth more than 3 feet. 6-10 trailer stalls.			2 paved lanes. Launch depth more than 3 feet. 4 boarding docks. 16-20 trailer stalls. Adjacent to the Oshkosh Seniors Center.
William Steiger Park	44.0205 -88.5547	North Campbell Road, Oshkosh	920-236-5080	Fishing piers	seasonal								2 paved lanes. Launch depth over 3 feet. 4 boarding docks. 16-20 trailer stalls. Adjacent to the Oshkosh Seniors Center.
Kubaska's Marina	44.02499 -88.558103	400 North Campbell Road, Oshkosh	920-236-9878							Individual private boathouses for rent			Next to William Steiger Park.
Steele Park	44.0359 -88.5661	1650 Rainbow Drive, Oshkosh	920-236-5080	Fishing piers	Yes					Public Docks			8 paved lanes. Launch depth over 3 feet. Boarding dock. More than 25 trailer stalls. Playground, picnic shelters and soda machines.
Between the Bridges	44.0153 -88.5389	Downtown Oshkosh Riverwalk	920-236-5080	Yes	Yes		•						
Lake Winneconne Park	44.1137 -88.7054	300 Parkway Drive, Winneconne	920-582-4381	Shorewall fishing	Yes					Dock, tie-up at seawall and overnight mooring in channel			2 paved lanes. Launch depth 3 feet. Boarding dock. Over 25 trailer stalls. Picnic area and playground.
Winneconne Public Docks	44.1099 -88.7110	21 West Main Street Winneconne	920-582-4381	Shorewall fishing	Yes					Docks, overnight mooring			2 paved lanes. Launch depth over 3 feet. Boarding dock. 16-20 trailer stalls.
Winneconne Bridge - Winneconne	44.0672 -88.4159			Yes									
Lang's Landing (Winneconne)	44.1124 -88.7119	111 North 1st Street	920-582-7501				•			Located adjacent to the Winneconne public boat ramp on the Wolf River	•		
Wolf River House Resorts (Winneconne)	44.1116 -88.7083	17 North 1st Avenue	920-582-4555				•						
Boom Bay Boat Landing	44.1625 -88.7692	7499 Richter Lane, Larsen	920-232-1960		seasonal								2 paved lanes. Shallow water, use caution when leaving harbor. Boarding dock. More than 25 trailer stalls. Restrooms and parking available off Trauba Road.
Kiesow's Landing and Storage	44.18987 -88.78291	7640 Kiesow Road, Larsen	920-836-2590		Yes					Docks			Soda, ice, snacks, boat batteries, anchors. Indoor and outdoor storage available.
Lake Poygan Boat Landing	44.1234 -88.8412	8816 Poygan Shores Road	920-232-1960		seasonal					Tie-ups			2 paved lanes. Launch depth 3 feet. Boarding dock. 25 trailer stalls. Picnic area.
Steele Park	44.2049 -88.4703	899 North Lake Street, Menasha	920-720-7108	Shorewall fishing	Yes					Docks			2 paved lanes. Launch depth over 3 feet. Boarding dock. 16-20 trailer stalls. Picnic area, playground.
Omro Public Docks	44.02997 -88.74575	East Main Street, Omro	920-685-7000		Yes					KB Cove Campgrounds			Las Brisas Restaurant and Tanner's Tap & Grill within walking distance.
Scott Park	44.03955 -88.73814	515 East Main Street, Omro	920-685-7000		Yes								Picnic area and soda machines. Dugout Sports Bar & Restaurant, Main Street Restaurant and Tanner's Tap & Grill within walking distance.
Miller Park	44.0417 -88.7309	1211 Kwanis Street, Omro	920-685-7000		Yes					Dock and seawall tie-up			2 paved lanes. Boarding dock. More than 25 trailer stalls. Soda machines. Adjacent to Omro Family Aquatic Center.
Fox and Hounds Landing	44.0408 -88.7387	504 East River Drive, Omro	920-685-7000	Shorewall fishing	Yes								2 paved lanes. Launch depth over 3 feet. Boarding dock. 6-10 trailer stalls. Picnic area, playground.
Eureka Boat Landing	44.0046 -88.8453	3103 Liberty Street, Eureka	920-232-1960	Wharf along shoreline	seasonal								3 paved lanes. Launch depth 3 feet. Boarding dock. 25 trailer stalls. Drinking water, picnic shelter, playground.
Tilly's Too Tavern	44.09855 -88.65366	5071 Washington Street, Butte Des Morts	920-582-7626	Fishing Pier									Tilly's Too Tavern. The Butte des Morts Supper Club and the White House Inn Restaurant within walking distance.
Lake Butte Des Morts Landing	44.0517 -88.6645	Leonard Point Road/Samers Bay Road	920-232-1960	Handicapped-accessible fishing pier	seasonal								4 paved lanes. Launch depth 3 feet. Boarding dock. More than 25 trailer stalls. Drinking water, picnic area, playground. Sheltered harbor.
Tustin Landing	44.1618 -88.8924			Yes									

Dining	GPS Coordinates	Address	Phone	Website	Accessible From
*offers alcohol					
*High Cliff Restaurant	44.1753 -88.2876	W5095 Golf Course Road, Sherwood	920-989-1050	www.highcliffrestaurant.com	High Cliff Marina
*Fishtale Inn	44.1017 -88.3118	W5636 County Road EE, Hilbert	920-439-1565		Calumet County Park
*Gobbler's Knob Supper Club	44.0782 -88.2991	101 North Military Road (Hwy 55), Stockbridge	920-439-1265		Call for shuttle to pick up at Stockbridge Harbor
*Harbor Bar & Grill	44.0718 -88.3292	1919 West Lake Street, Chilton	920-439-1450	www.stockbridgeharborbar.com	Stockbridge Harbor County Park
*Quinney Quencher	44.0142 -88.3222	W5626 Quinney Road, Quinney	920-439-1341	www.quinneyfishingclub.com/Quinney_Quencher.html	Establishment's dock



Gas & Service							
	GPS Coordinates	Phone	Gas	Repair	Parts	Liftout	Boat Sales/Rental
High Cliff Marina (High Cliff)	44.1656 -88.2973	920-989-1349	•				
Calumet Harbor Marina (Fond du Lac)	43.91425 -88.33286	920-960-0187	•			•	
Lakeside Park (Fond du Lac)	43.79509 -88.43638	920-906-5096	•				
Fond du Lac Yacht Club (Fond du Lac)	43.79509 -88.43638	920-921-9950	•			•	
Mr. Marine (Fond du Lac)	43.7941 -88.4544	920-921-7070	•				•
Clarence's Harbor (Fond du Lac)	43.4818 -88.2410	920-921-8349	•	•			•
Wendt's Marine (Van Dyne)	43.89326 -88.46789	920-688-2601	•				•
Pioneer Marina (Oshkosh)	44.06050 -88.53465	920-233-1981	•				•
Bayshore Marina & Storage (Oshkosh)	44.0122 -88.5304	920-420-2992	•				•
Sweetwater Performance Marina (Oshkosh)	44.0130 -88.5384	920-230-6438	•				•
Lakeside Marina (Oshkosh)	44.0253 -88.5600	920-231-4321	•				•
Hergert Sport Center (Oshkosh)	44.0324 -88.5673	920-231-8520	•				•
Skipper Bud's Marina (Oshkosh)	44.0382 -88.5857	920-231-3200	•				•
Ecklund Motorsports & Marina (Oshkosh)	44.0525 -88.5765	920-233-3313	•				•
Spellman's Marina (Oshkosh)	44.03196 -88.56029	920-231-1850	•				•
Valley Marine Mart (Menasha)	44.2016 -88.4597	920-722-6379	•				•
Menasha Marina (Menasha)	44.19931 -88.45094	920-967-5193	•				•
Lang's Landing (Winneconne)	44.11248 -88.71193	920-582-7501	•	•	•		•
Wolf River House Resorts (Winneconne)	44.11166 -88.70831	920-582-4555	•				•
Kiesow's Landing & Storage (Larsen)	44.18987 -88.78291	920-836-2590	•				•
Seaworthy Marine (Omro)	44.03971 -88.74876	920-685-2280	•				•

Contacts For Fees

Calumet County	co.calumet.wi.us	920-439-1008
City of Fond du Lac	fdl.wi.gov	920-322-3400
Fond du Lac County	fdlco.wi.gov	920-929-3038
City of Menasha	cityofmenasha.wi.gov	920-967-3640
Town of Neenasha	town-neenasha.com	920-720-7108
City of Neenah	ci.neenah.wi.us	920-886-6060
Omro	omro-wi.com	920-685-7000
Oshkosh	ci.oshkosh.wi.us	920-236-5080
Winneconne	winneconne.wi.us	920-583-4361
Winnebago County	co.winnebago.wi.us	920-232-1960
Wisconsin State Park Admission Fee	wiparks.net	920-989-1106
Wisconsin Fishing License	dnc.wi.gov/topic/fishing	888-936-7463

Contact Numbers

US Coast Guard Auxiliary - District 9WR	920-725-8027
Flotilla 47-1 Fond du Lac	
Flotilla 47-3 Neenah-Menasha	
Wisconsin DNR	888-936-7463
Wisconsin DNR Satellite Center, Oshkosh	
625 East County Road Y dnr.wi.gov	920-424-3050
Fond du Lac Area Convention & Visitors Bureau	
171 S. Pioneer Rd. fdl.com	800-937-9123
Calumet County Tourism	
206 Court Street, Chilton TravelCalumet.com	920-849-1493 ext. 263
Oshkosh Convention & Visitors Bureau	
100 North Main St, Suite #112	
Oshkosh Convention & Visitors Bureau	888-936-7463
visitoshkosh.com	888-936-7463

OSHKOSH Wisconsin's Event City

Oshkosh Convention & Visitors Bureau

For more information on Winnebago County contact:

Oshkosh Convention & Visitors Bureau
877-303-9200
www.visitoshkosh.com

Wisconsin's Event City

FOND DU LAC
C'mon in.

For more information on Fond du Lac County contact:

Fond du Lac Convention & Visitors Bureau
920-923-3010
www.fdl.com

Fond du Lac... fun without boundaries

Calumet County
TOURISM

For more information on Calumet County contact:

Calumet County
Resource Management
920-849-1493 ext. 263
www.TravelCalumet.com

Welcome to the Quiet Side of the Lake

KEWAUNEE COUNTY
PARKS

PROMOTIONS & REC. DEPT.

For more information on Kewaunee County contact:

Kewaunee County
Promotions and Recreation
920-388-0444
www.kewaunee.org/rec

Everything Grows Better Here